

CTDAS-WRF: Greenhouse gas flux estimation with high-resolution regional transport in an Ensemble Kalman Filter

Friedemann Reum^{1,*}, Sander Houweling^{1,2}, Liesbeth Florentie³ and Wouter Peters³

¹SRON Netherlands Institute for Space Research, Utrecht; ²Vrije Universiteit Amsterdam; ³Wageningen University and Research

* Correspondence: f.reum@sron.nl

What have we done here?

- Goal: monitor anthropogenic greenhouse gas emission changes
- Method: a new greenhouse gas **flux optimization** model for **regional** domains based on **high-resolution** atmospheric transport
- Basis: **CTDAS**
- Key change: transport model TM5 → **WRF-GHG** (variant of WRF-Chem)
- Shown here: Results of a successful **validation test**

Background: CTDAS and WRF-Chem

- Ensemble Kalman Filter: Solves the Bayesian inverse problem
→ State and its uncertainty represented by **random ensemble**
→ **No inverse** of the forward model required!
- CTDAS: modular implementation of CarbonTracker, an EnKF for GHG flux optimization based on atmospheric GHG mixing ratios [1, 2]
- WRF = Weather Research and Forecast model
- WRF-GHG = Variant of WRF with chemical tracer transport [3]

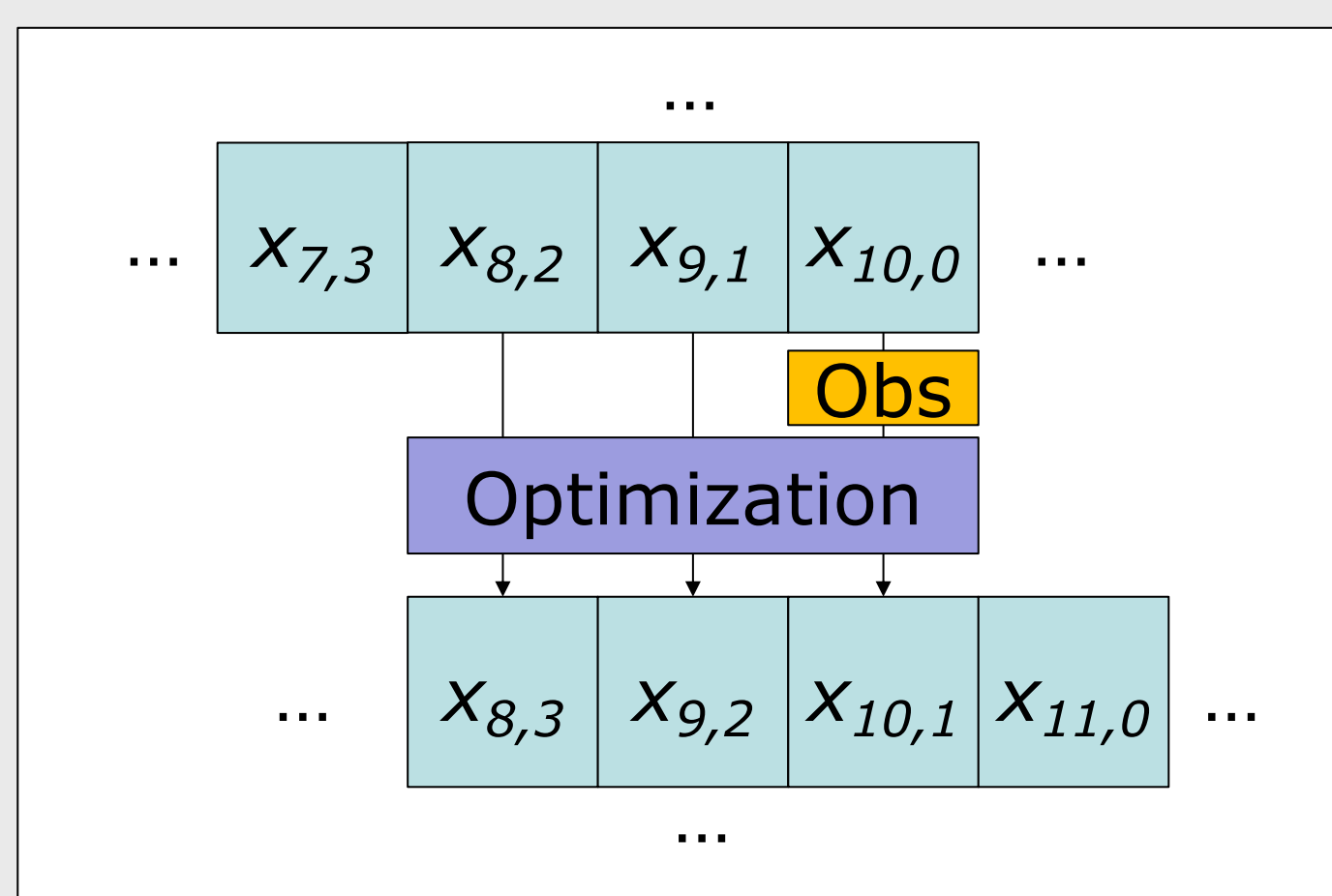


Fig. 1: Schematic of one data assimilation cycle in CTDAS. Here, the state vector element x is optimized at time steps 8–10 based on observations during time step 10. The second subscript denotes how many times this element has been optimized. x_{10} is optimized for the first time, while x_8 is optimized for the last time in this cycle.

Purpose: Simulate CO₂ monitoring skills of SCARBO and CO₂-M

- SCARBO & CO₂-M: Proposed satellite CO₂ monitoring missions
- Work embedded in EU-H2020 projects:
 - scarbo-h2020.eu
 - che-project.eu

Test case setup (1): Domain and fluxes

- Period: July 1-6, 2015
- Fluxes and transport resolution: hourly, 36 km
- Initial and boundary conditions: CAMS reanalysis
- Flux model: biosphere (Fig. 2) fixed, anthropogenic (Fig. 3) with 100% uncertainty

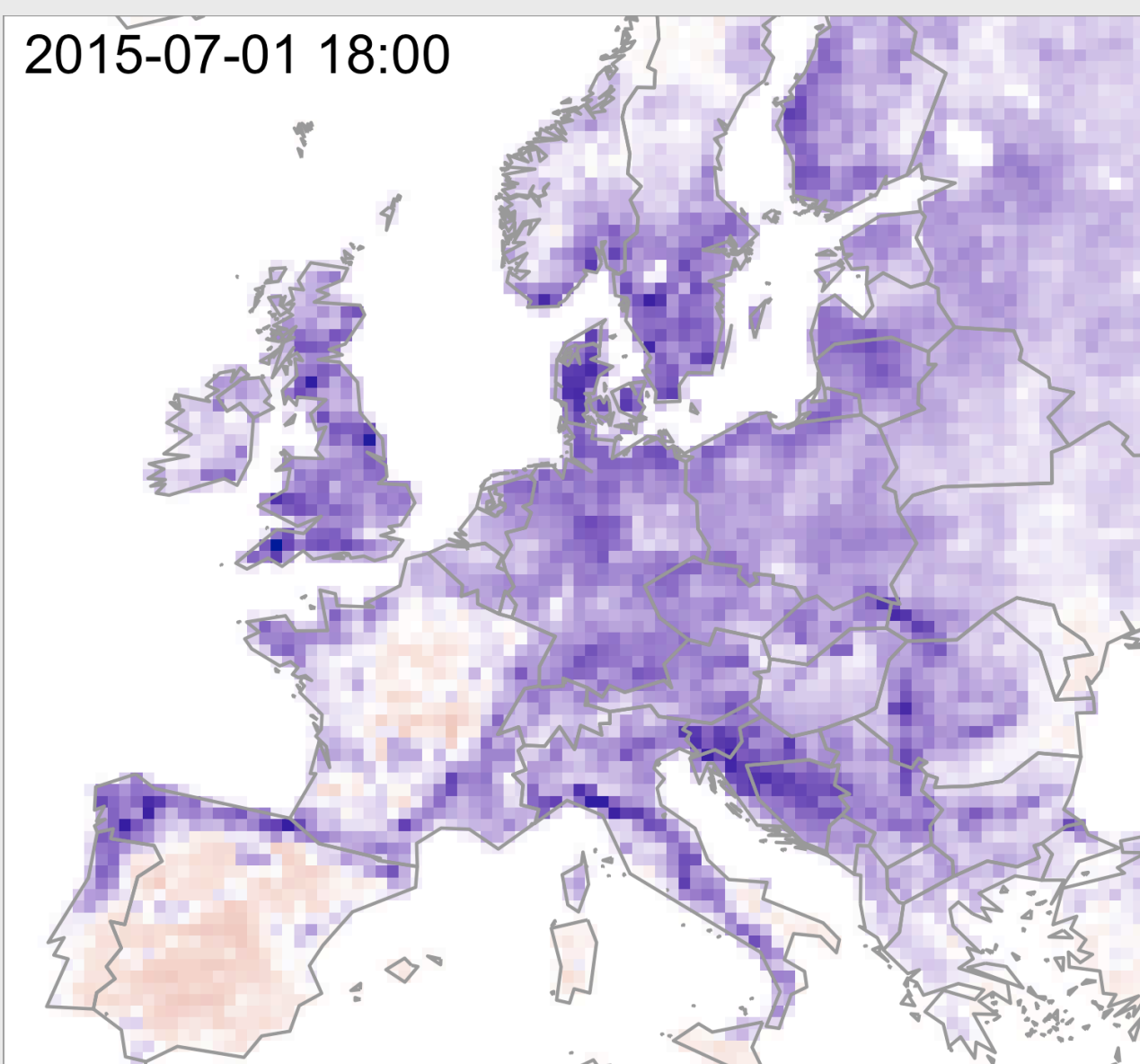


Fig. 2: Example of biosphere CO₂ fluxes from WRF-VPRM (courtesy Julia Marshall)

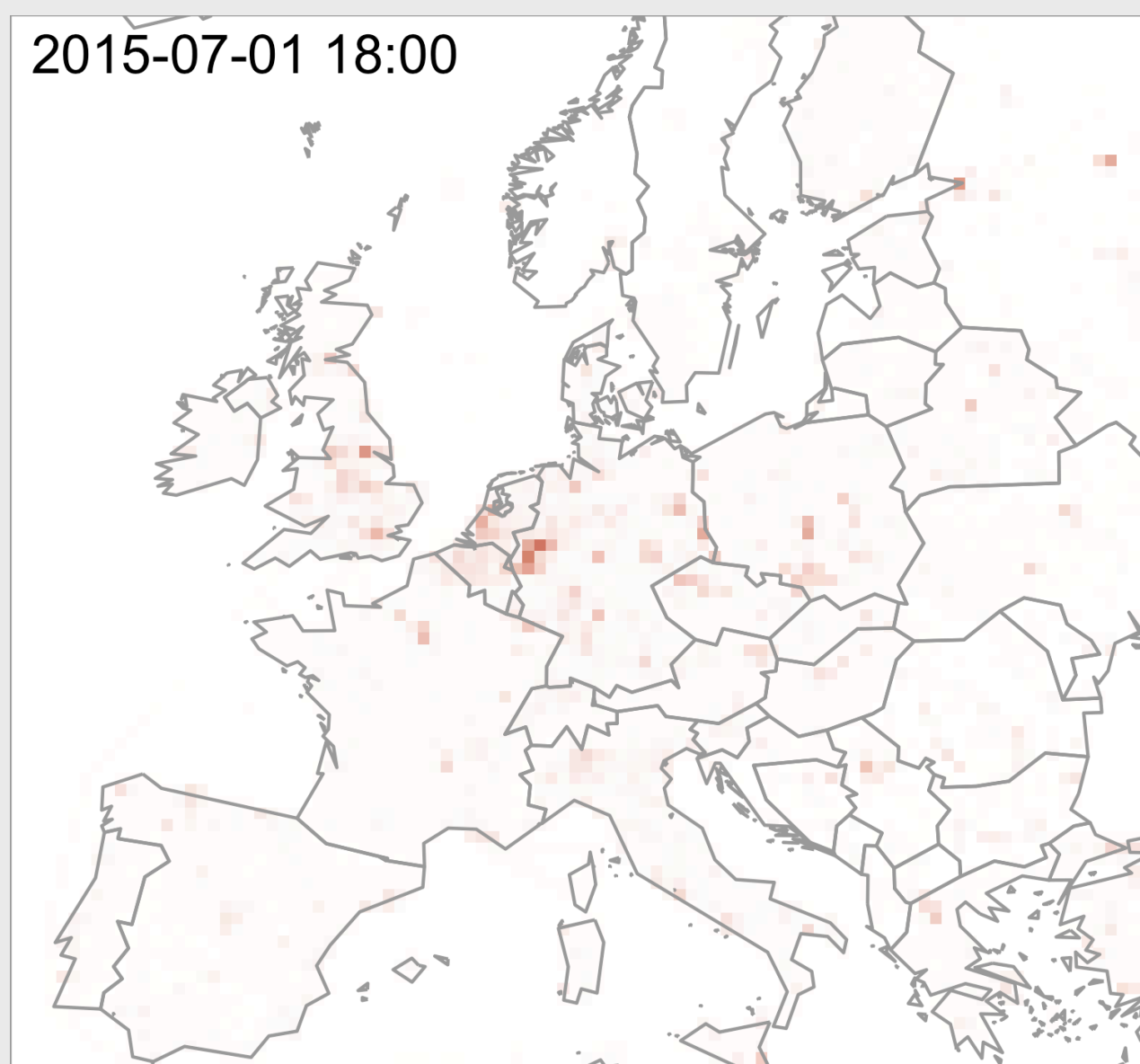


Fig. 3: Example of anthropogenic fluxes from EDGAR v4.2 FT2010

Test case setup (2): Kalman smoother setup

- Ensemble size: 150
- Optimization timestep: 1 day
- Assimilation window: 3 days
- Cycles: 6
- Localization: 95% probability threshold that observation and state vector element correlate

Test case setup (3): State vector and observations

- State vector: **4 scaling factors** for anthropogenic fluxes (Fig. 4)
- Synthetic atmospheric data (Fig. 5): total column CO₂
 - Locations: SCARBO orbital simulation (courtesy LMD and NOVELTIS)
 - Assigned uncertainties: 1 ppm
 - Values: WRF-Chem run with **50% of prior ant. emissions**

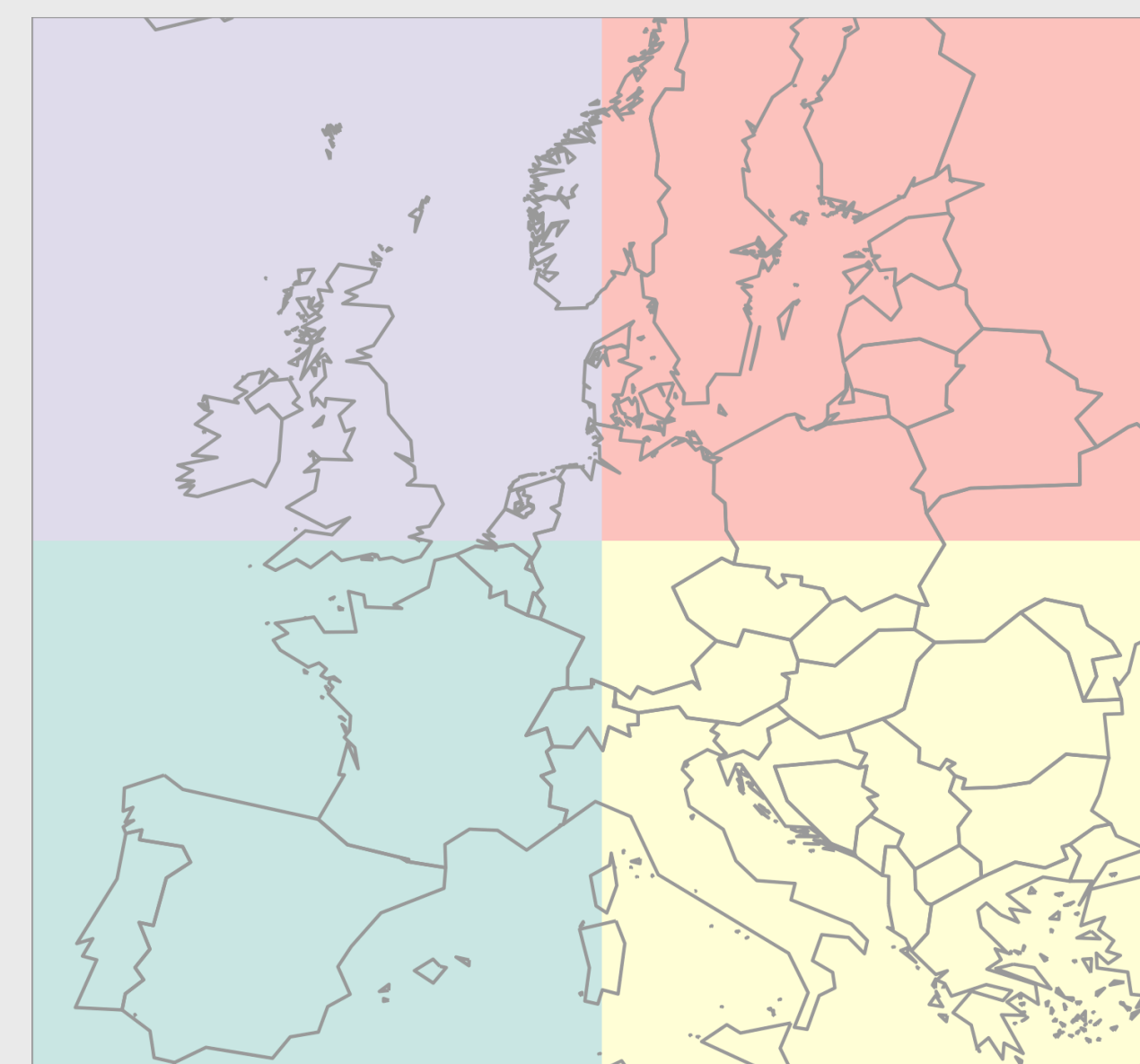


Fig. 4: Scaling factor map

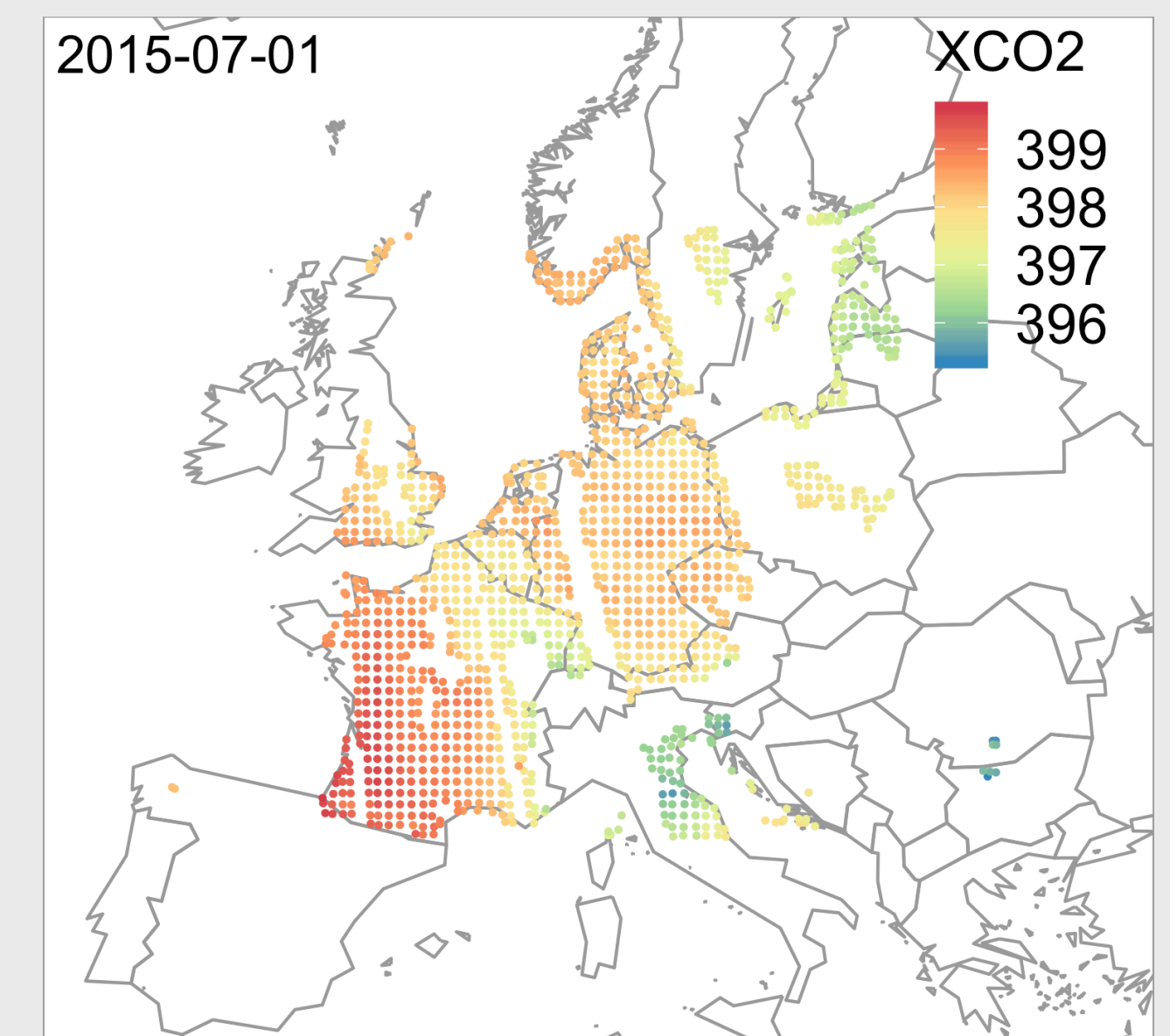


Fig. 5: Simulated observation coordinates, binned to WRF grid

Test case results

- CO₂ fluxes **successfully retrieved** (Fig. 6): mean=53±5%, truth=50%
- Flux **uncertainty reduced** (Fig. 7): prior=100%, optimized=55%
- Performance: 64 CPU-hours on 48 CPUs

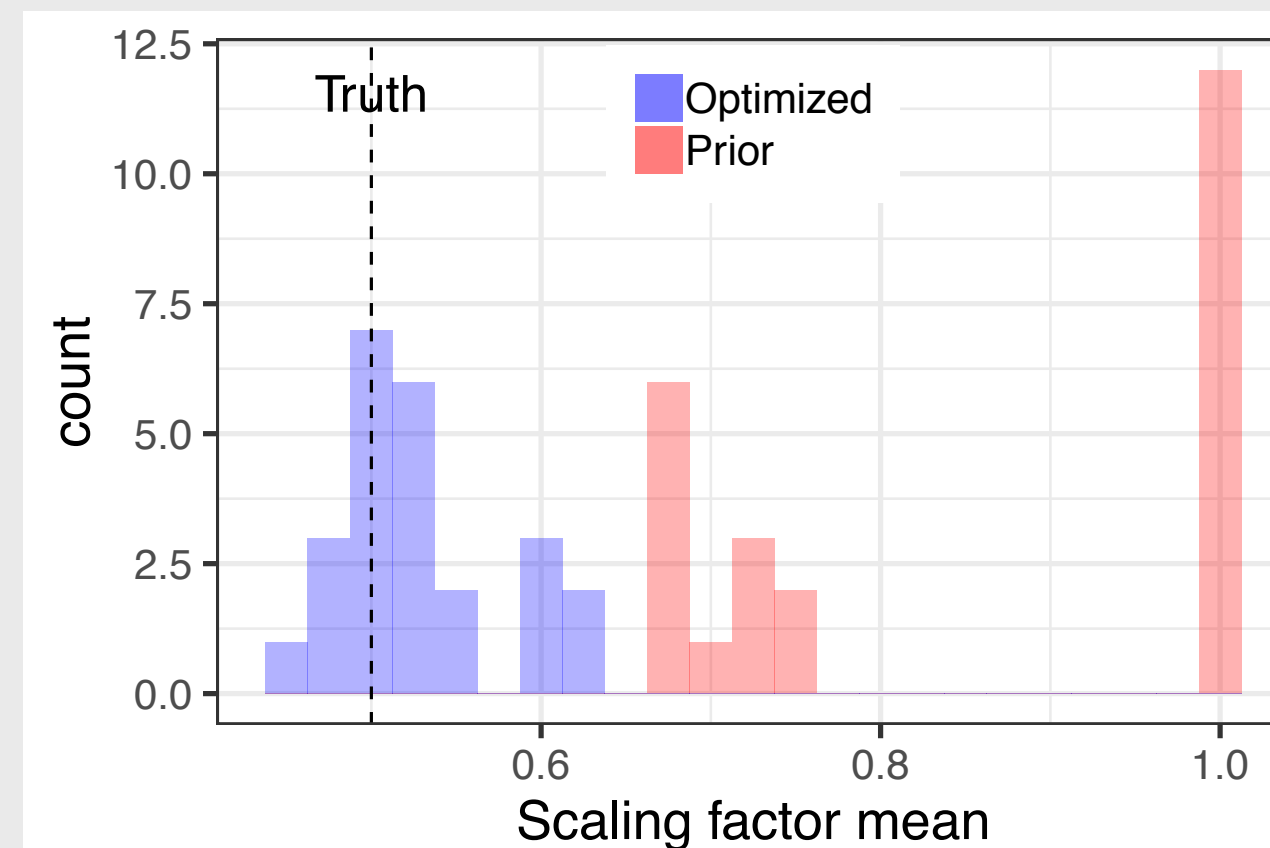


Fig. 6: All prior and optimized scaling factors (4 values x 6 days = 24 values)

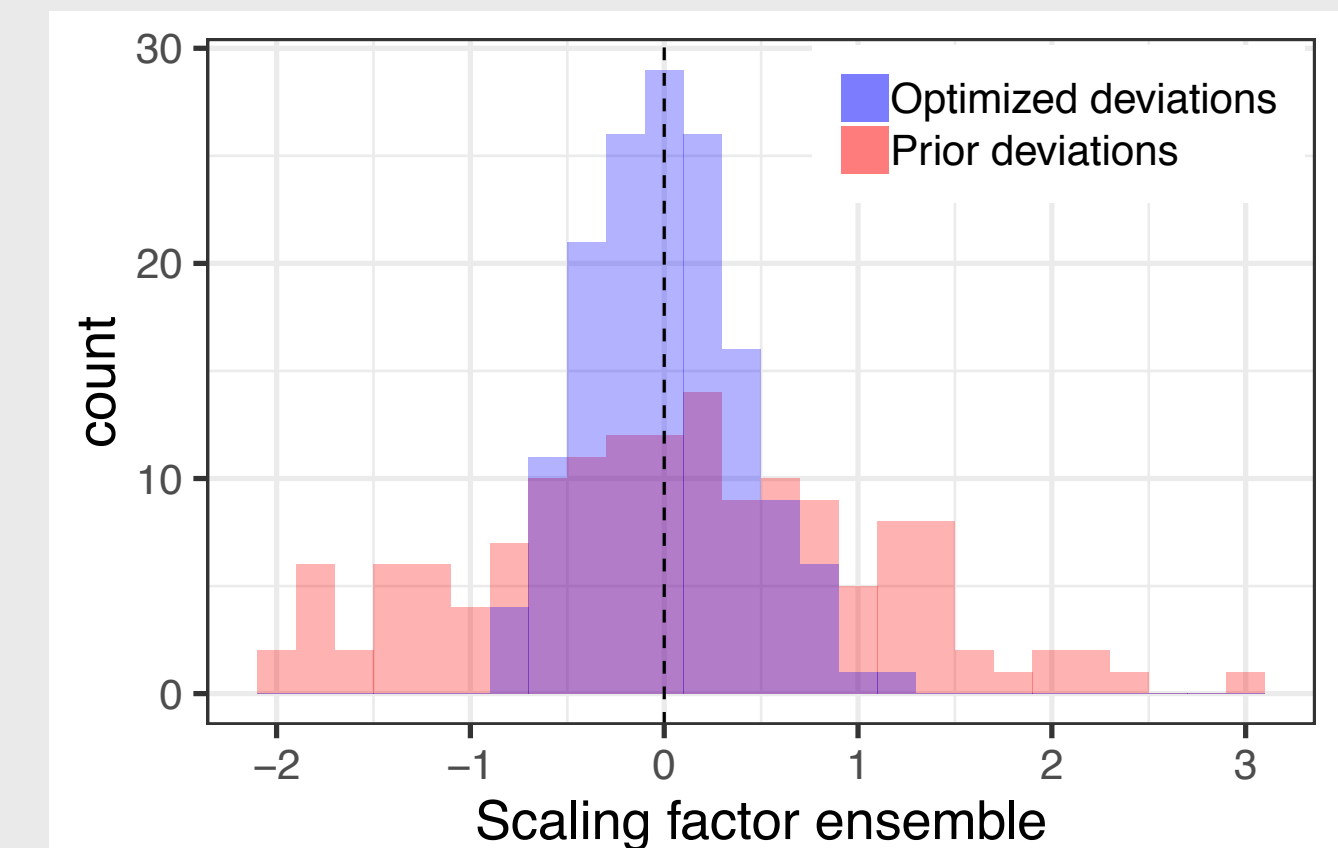


Fig. 7: Example of one prior and optimized ensemble (deviations from respective mean)

Conclusions

- CTDAS-WRF-Chem enables regional, high-resolution emission transport modeling for optimizing fluxes with CTDAS
- Tests with synthetic data confirm the system works
- Performance improvement planned by parallelizing WRF over ensemble

Code availability

- This code will be added to CTDAS, which can be obtained by contacting its main developers: carbontracker.eu/ctdas/
- WRF-Chem is available at: github.com/wrf-model

Acknowledgements

- This work has received funding from the European Union's H2020 research and innovation programme under grant agreement No 769032 (SCARBO) and 776186 (CHE).
- Thanks to Michał Gałkowsky and Julia Marshall (Max Planck Institute for Biogeochemistry) for helpful discussions on WRF-GHG.
- Thanks to Naomi Smith (Wageningen University and Research) for helpful discussions on CTDAS.

References

- [1] Van Der Laan-Luijckx et al.: The CarbonTracker Data Assimilation Shell (CTDAS) v1.0: Implementation and global carbon balance 2001-2015, *Geosci. Model Dev.*, 10(7), 2785–2800, doi:10.5194/gmd-10-2785-2017, 2017.
- [2] Peters et al.: An ensemble data assimilation system to estimate CO₂ surface fluxes from atmospheric trace gas observations, *J. Geophys. Res. Atmos.*, 110(24), 1–18, doi:10.1029/2005JD006157, 2005.
- [3] Beck et al.: The WRF Greenhouse Gas Model (WRF-GHG) Technical Report, [online] Available from: https://www.bgc-jena.mpg.de/bgc-systems/pmwiki2/uploads/Download/Wrf-ghg/WRF-GHG_Tech_Report.pdf, 2011.